

madesimo

MADESIMO SUMMER

 ENGLISH VERSION



Valtellina



With the contribution of



WELCOME TO MADESIMO

Altitude:

1,550 m above sea level

Area:

86 km²

Hamlets:

Isola, Montespluga, Pianazzo

Population as of 31.12.2023:

517 inhabitants

Geographical Coordinates Info Point:

46°26'13.9"N 9°21'31.9"E

Trivia:

The Italian Municipality farthest from the sea.

Cover Photo:

Lake Baldischio

MADESIMO IS CONSTANTLY EVOLVING.
FOLLOW THE UPDATES HERE:



WhatsApp / Telegram / Signal
+39 345 0400 857



Facebook / Instagram / YouTube
Discover Madesimo



Website
www.madesimo.eu

Immersed in [greenery](#) and bathed in [sunlight](#), surrounded by [peaks over 3,000 m](#) and dotted with [alpine lakes](#), Madesimo is the ideal place to spend your summer vacation.

[The fresh, clean air](#) is the perfect companion for a family [picnic](#), a nature [walk](#), or a more challenging [hike](#).

The territory of Madesimo, with its hamlets and various alpine pastures, is unique to explore even by [bike](#): from mountain bike trails to e-bike itineraries, from the climb to Passo Spluga to the descents in the Bike Park.

The possibilities to enjoy the mountains on foot, on two wheels,

and even on [horseback](#) are endless. And it doesn't stop there: Madesimo also offers the opportunity to engage in other sports, including [golf](#) and [fishing](#).

A must-visit is the [Valcava Alpine Garden](#), where you can fully appreciate the untouched beauty of the [blooms](#) and discover the beneficial properties of [wild herbs](#).

In Madesimo, every [leisure activity](#) finds its expression, from [fun](#) to [shopping](#), but everyone agrees on one thing: there is no better way to end the day than by savouring the [local typical products](#) at the table, which, at this altitude, are said to have an even more genuine flavour.

EASY WALKS AND NORDIC WALKING

RIVERSIDE WALK



Length: 2.4 km
Elevation gain: 83 m

A [simple](#) path exclusively for pedestrians, starting from the centre of Madesimo and reaching the valley floor along the Scalcoggia stream. The first section, up to the *Dogana Vegia* area, is paved, accessible for [strollers](#), and [lit at night](#). From here, following the sign for *Passeggiata per Fondovalle – Tec dal Luzi*, the route continues along a path through the meadows to the valley floor.

There are [two picnic areas](#) along the way equipped with [barbecue grills](#), tables, and benches. To enjoy a meal in nature, you only need to bring firewood and clean up before leaving. For an outdoor workout, you can also use the various stations of the [Fitness Trail](#), where you will find instructions on how to use the equipment and perform the exercises correctly.

THE FAIRY TALE PATH



Length: 850 m
Elevation gain: 40 m

A true open-air [fairy tale](#) set in Madesimo, where each page is accessible on foot, even for the little ones, who are motivated by the curiosity to discover the story's ending. The story begins along the Scalcoggia stream, and the pages "turn" on the Andossi slope. This walking fairy tale is marked along the way by [illustrated panels](#) that reveal the entire story, bit by bit.

ANDOSSI WALK



Length: 2.2 km
Elevation gain: 159 m

The walk begins by following the Scalcoggia stream, crosses the Roman bridge, takes the path that ascends to the left, and winds along the *Andossi cycling path*. On the Andossi limestone plateau, you will find [alpine pastures](#), groups of [huts](#), the charming [San Rocco chapel](#), *La Baitella refreshment stop*, and the *Mai Tardi Refuge*. Upon reaching the Mottaccio/La Baitella area, you can continue on the descent back to Madesimo, in the Scalcoggia area, near the tunnel (this last section is not passable with a stroller).

THE GROPPERA WATERFALL



In a picturesque spot just a [few steps from the village](#) is the *Groppera Waterfall*, fed by the stream of the same name. To reach it one starts from Piazza Bertacchi – also known as *Piazza della Chiesa* – following Via Cascata or Via Groppera. On arrival, the sight of this [natural monument](#) stirs the visitor's emotions.

THE DARK FOREST



A walk that starts near the *Groppera Waterfall* and winds through the "*dark forest*", where friendly [elves](#) hide among the [larches](#) and [berry](#) plants.

GYPSUM QUARRY PATH



Length: 1 km
Elevation gain: 55 m

A light, family-friendly walk that winds through the "La Sorgente" area. Along the route, there are 7 illustrative panels presenting the natural mountain environments, featuring alpine flora and fauna.

GOLF WALK



Length: 1.2 km
Elevation gain: 105 m

The walk starts in the Arlecchino area, ascends and continues along the slope to the golf course. From here, you can enjoy a beautiful panorama of Madesimo. The path ends by connecting to the valley road. As it is paved with compacted gravel and features steps in some sections, the walk is not accessible to strollers.

CIRCULAR ROUTE: MADESIMO › MOTTA › LAGO AZZURRO › ALPE GROPPERA › ALPE PIANELLO



Length: 7.66 km
Elevation gain: 377 m

The walk starts at the beginning of Via per Motta and ascends to Motta, a hamlet of Campodolcino, at 1,720 m altitude. There are

two options to reach it: either via the paved road or through a beautiful larch forest along the Chapel Path. Once in Motta, the well-marked route continues to Lake Azzurro, a charming alpine lake fed by a natural underground spring that fills in spring and empties in autumn. From here, the route crosses the slope to Alpe Groppera (1,908 m above sea level), descends to Alpe Pianello (1,743 m above sea level), and returns to Madesimo via Via Emet. In Motta Alta, you can take a dirt road to the statue of Our Lady of Europe, 13 m high and gilded, offering a panoramic view of the entire Spluga Valley and the peaks of the Lepontine and Rhaetian Alps.

CABLE CAR MADESIMO – LARICI

With the cable car, which starts in the pedestrian heart of Madesimo, you can reach the 1,878 m of Alpe Groppera in just a few minutes. Pedestrians, bikers, strollers, and four-legged friends: there is room for everyone!
Dates, opening hours, and prices:
www.skiareavalchiavenna.it

Skiarea Valchiavenna Spa
T. +39 0343 55311
Larici Refreshment with Baby Park
T. +39 339 5291 120
Lake Azzurro Kiosk
T. +39 338 5756 318

OLD ROAD TO PIANAZZO



Length: 1.3 km
Elevation gain: 150 m

The walk leads from Madesimo to the hamlet of Pianazzo (1,400 m above sea level) along the old road, which is now exclusively for pedestrians and bikes. Along the way, you can admire two waterfalls, both fed by the Scalcoggia stream: the Catino Waterfall, named for the shape of the rock sculpted by water erosion, and the Pianazzo Waterfall, which, with its 180-meter drop, is the highest in the Spluga Valley. The viewpoint over the waterfall is a striking endpoint for the walk.

MOUNTAIN BACKPACK AND STROLLER RENTAL

It is possible to rent:

child carrier backpacks and strollers
Buzzetti Sport
T. +39 0343 57029
T. +39 0343 53698
www.buzzettisport.com

child carrier backpacks at
Deghi Sport
T. +39 0343 55925
www.deghisport.it

CARDUCCI ITINERARY



A walk through history and culture via the [poems](#) of Carducci, who spent many summers in Madesimo from 1888 to 1905. In the places he most frequented during his stays here, there are about a dozen panels enriched with historical texts and verses written by the poet. Carducci's connection to Madesimo was so profound that in 1901 he was granted honorary citizenship.

DISCOVERING MAGICAL SPACES



This is not a defined itinerary but rather many enchanting spots to discover, scattered throughout the Spluga Valley. These are [scenic glimpses](#) worth admiring and capturing. The magical spaces are the [frames](#) to these corners to discover: small eco-friendly wooden windows that frame points of interest or panoramic views that have always been appreciated, such as Pizzo Spadolazzo, the Groppera and Pianazzo waterfalls, the Montespluga dam, the Portarezza chapel, the Roman bridge, and the Mottala lake. These are privileged observation points that also provide visitors with additional information.

ISOLA > CA' RASERI > CASCATA DELLA VAL FEBBRARO



Length: 2.5 km circa
Elevation gain: 297 m

The path to reach the [Val Febbraro Waterfall](#) starts from the hamlet of Isola (1,268 m) following trail C29 through the pastures that overlook the small village, reaching Ca' Raseri with its "[carden](#)," a typical rural construction found throughout the alpine valleys of Valchiavenna. From here, the route continues on an easy dirt road along the Febbraro stream until reaching the waterfall, partly hidden among a lush forest of fir trees. For families with strollers or those who prefer less elevation gain, a daily pass can be purchased to use the paved consortium road up to Ca' Raseri.

NORDIC WALKING

Nordic Walking is an activity that allows you to use about 90% of your muscles, as it involves more than just walking! This discipline cares for the entire body (and mind): it improves posture, works on full mobility that preserves joints, enhances coordination, and relieves accumulated stress. It is a moment to take care of yourself, achieve a psycho-physical balance, immerse yourself in the enveloping alpine scenery, breathe pure air, and even enjoy a moment of relaxation at one of the valley's rest stops.

Due to the characteristics of the paths and the technique, it is suitable for everyone, and in the Madesimo area, the walk along the Scalcoggia stream, the Madesimo valley floor, and the Andossi plateau are excellent locations to discover this discipline.

Nordic Walking Instructor

Emanuele Rotta

T. +39 346 0934 756

EXCURSIONS FOR EVERYONE



IMPORTANT NOTE

The regional hiking network project is currently being developed. The paths will be reclassified and new signage will be installed.

In this edition of the brochure, you will find the old numbers (series C) alongside the new ones (series N5 and N6).

REMEMBER TO:

- BRING THE RIGHT EQUIPMENT
- CHECK THE WEATHER FORECAST
- INFORM YOURSELF ABOUT THE ROUTE

MADESIMO › LAGO D'EMET E RIFUGIO BERTACCHI › PASSO DI NIEMET

C6 › **C12** › **N595**

Elevation gain: 638 m

Duration: about 2 hours

The itinerary starts from the hamlet of Macolini (1,656 m), north of Madesimo, crosses the stream, and continues along the plain formed by the Scalcoggia. On the right, the path ascends in switchbacks, then climbs a ridge to reach the [Bertacchi Refuge](#) by Lake Emet, at an altitude of 2,192 m. Skirting the lake on the left, the route continues to the [Niemet Pass](#) at 2,294 m, where the boundary marker between Italy and Switzerland is located.

MONTESPLUGA › LAGO D'EMET

C6 › **N596**

Elevation gain: 264 m

Duration: about 1 hour and 30 minutes

The hike starts from Stuetta and follows the state road along Lake Montespluga. On the right, after about 1 km, there is a dirt road that gradually ascends through the pastures toward the Andossi ridge, leaving Montespluga behind. The route continues through a wide glacial valley with flat sections alternating with short climbs, dominated by [Pizzo Spadolazzo](#) from above. Finally, you reach the beautiful Lake Emet and its huts, where the Giovanni Bertacchi Refuge stands in a panoramic position. From here, you can continue to the Niemet Pass or descend to Madesimo.

MONTESPLUGA › LAGO NERO

C13 › **N597**

Elevation gain: 402 m

Duration: approximately 1 hour

Upon entering the dirt road near the viaduct that runs alongside part of Lake Montespluga, the path begins, climbing directly up the pasture. Following a long diagonal in the direction of the [Suretta waterfalls](#), you then turn right until reaching a small structure. From here, the route continues along the edge of the slope that forms the basin of Lago Nero at 2,310 m.

MADESIMO › ALPE ANGELOGA

C10 › **N582**

Elevation gain: 494 m

Duration: approximately 2 hours and 30 minutes

The excursion starts from Madesimo, ascending to the settlement of Motta Bassa and then continuing through the woods to the huts of Motta Alta, near [Lake Azzurro](#) (1,850 m). Crossing the pastures southwards and passing the [Statue of Our Lady of Europe](#) on the right, you reach the Valley of Fraciscio where the path ascends along the slope to the left. The route crosses steep slopes with relatively easy rocky outcrops. Along the way, you will encounter two channels that descend towards the Rabbiosa stream and the remains of an old cableway. The destination is Alpe Angeloga (2,044 m), which hosts the [Chiavenna Refuge](#) in its basin.

ISOLA › GOLA DEL CARDINELLO › MONTESPLUGA

C18 › **N503**

Elevation gain: 637 m

Duration: approximately 2 hours and 30 minutes

The Gola del Cardinello gets its name from the nearby [Monte Cardine](#), which was once one of the most important routes to Northern Europe. It is famous for its path carved into the sheer side of the valley, with some sections featuring steps cut into the rock. Starting from Isola, at an altitude of 1,268 meters, the route initially ascends on the right side of the valley, passing through the hamlets of [Mottaletta](#) and [Rasdeglià](#). The ascent continues until the road narrows into a path

and climbs a bit further before following the cliff face above the stream: a ledge carved into the rock that ascends slowly over a stretch of more than 500 meters, eventually emerging at Stuetta, below the Montespluga dam. Once at the top, you can continue to the village of Montespluga. After a well-deserved rest, you can either descend back through the gorge, cross the Andossi plateau to reach Madesimo, or use public transport to return to Isola.

WEATHER AND WEBCAM

To check the real-time weather situation, Madesimo not only has webcams but also hosts a weather station from the Lombardy Weather Centre.
www.centrometeolombardo.com



Scan the QR Code
and take a look
at the Madesimo
landscape
in real-time!

APP FOR MOUNTAIN RESCUE

GeoResQ is the **free app** that allows you to send an alert directly to the National Alpine and Speleological Rescue Corps during outdoor activities, communicating your position and route.
<https://web.georesq.it>



Scan the QR Code
and download the
GeoResQ app on
your smartphone.

VALTELLINA OUTDOOR

When organizing excursions, planning is essential. www.valtellinaoutdoor.it is the site that allows users to discover the itineraries of Valtellina and Valchiavenna.

The **website** and its connected **app** enable you to download the trails and have them with you during your hikes. The portal is interactive and allows users to plan itineraries or review the route just taken, calculating the technical data as well.

CHALLENGING HIKES

MADESIMO › BAITA DEL CAPIROLO

C6 › **C12** › **N594** **N595**

Elevation gain: 1,280 m
Duration: approximately 6 hours

The first part of the hike follows the itinerary from Alpe Macolini to [Lake Emet](#), then continues towards the Niemet Pass. From there, it ascends the slopes on the right and follows the Italian-Swiss border towards Pizzo Emet. After the first stretch of scree, the path moves to the right and enters the centre of the valley, climbing up to a noticeable notch on the right. Once at Colle dell'Emet at 2,850 m, it descends 50 m to the south before climbing another notch, the Sterla Pass, which opens onto the Rebella Valley. Following it to the [Val di Lei Lake](#) and then taking the dirt road of the dam to the north, you will quickly reach the [Baita del Capriolo](#).

MONTESPLUGA › BIVACCO DEL SURETTA › LAGHI AZZURRI / PIZZO CASA / PASSO SPLUGA

C14 **C15** › **N598** **N599**

Elevation gain: 840 m
Duration: approximately 3 hours

The path starts from Lake Montespluga on grassy ledges, then crosses some streams and scree until reaching the [Suretta bivouac](#), located at the foot of the glacier of the same name. From here, you can continue to some [beautiful small lakes](#): Lake Beergseeli in Swiss territory, where you can admire Pizzo Tambò (3,279 m), Lake Azzurro, and Lake Ghiacciato. For those with energy left, you can also head towards [Pizzo Casa](#), which offers one of the most beautiful views of the upper Spluga Valley.

MONTESPLUGA › BIVACCO VAL LOGA

C16 › **N699**

Elevation gain: 865 m
Duration: approximately 3 hours

First built in 1978 and recently renovated, the Val Loga Bivouac can be reached from the [Montespluga plain](#) via a path that requires a decent level of technical preparation. The first section traverses the gentle pastures crisscrossed by a series of streams, then climbs steeply in switchbacks where the vegetation increasingly gives way to rocks. The bivouac can also be reached from the [Val Schisarolo](#), an alternative for the return to the valley, thus creating a sort of loop around [Monte Cardine](#).

ISOLA › VAL FEBBRARO › PASSO BALDISCIO

C19 › **N696** **N697**

Elevation gain: 1,085 m
Duration: approximately 3 hours and 30 minutes

The itinerary winds through the valley above the [village of Isola](#), a valley rich in "carden" and historically a land of smuggling. The first part of the route climbs steeply through the meadows before transitioning to a gentler gradient in the valley after the hamlet of [Ca' Raseri](#). Here, the path widens into a dirt road through the woods, flanking the stream fed by the overlying alpine lakes and the [Val Febbraro Waterfall](#). The hike ends after passing the Lago Grande and Laghetto del Mot at Passo Baldiscio (2,350 m), marking the border with Val Mesolcina (Switzerland). For those seeking a simpler hike, you can reach Val Febbraro from Isola by purchasing a pass to drive to Ca' Raseri, then continue on foot to

the beautiful waterfall, or drive to Borghetto and then proceed on foot.

TRAIL RUNNING

Endurance, strength, and, during competitions, speed. From 1,200 m to over 3,000 m, enthusiasts of this discipline have a wide range of options in the Upper Spluga Valley. The peaks surrounding Madesimo, the length of the routes with significant positive and negative elevation gains, and the varied surfaces provide an excellent training ground for high-altitude runners

MOUNTAIN GUIDES - GUIDES

GUIDE ALPINE

There are many summer activities that can be enjoyed with mountain guides: hikes of all levels and durations, climbing, and via ferratas to experience nature in its entirety.

Nicola Ciapponi

T. +39 347 1658 505

Gualtiero Colzada

T. +39 333 2640 782

Marco Geronimi

T. +39 339 6587 167

Franco Giacomelli

T. +39 335 6872 063

MEDIUM MOUNTAIN GUIDES

A Medium Mountain Guide illustrates to their companions the characteristics of the mountain environment along routes that do not require alpine techniques and equipment (which is the domain of mountain guides). Their activity promotes tourism characterized by high environmental quality, cultural insight, and local specificity.

Emanuele Rotta

T. +39 346 0934 756

MULTI-DAY TREKKING



The mountains of the Spluga Valley are the ideal destination for longer treks that can be organized over several days and nights, thanks to the possibility of staying and/or refreshing at refuges and bivouacs that are widely distributed.

Some ideas:

MADESIMO › RIFUGIO ANGELOGA › RIFUGIO BERTACCHI › MADESIMO

1st day: Madesimo › Rifugio Angeloga

2nd day: Rifugio Angeloga › Rifugio Bertacchi

3rd day: Rifugio Bertacchi › Madesimo

ISOLA › BALDISCIO › BIVACCO VAL LOGA › MONTESPLUGA › ISOLA

1st day: Isola › Rifugio Baldiscio

2nd day: Rifugio Baldiscio › Bivacco Val Loga

3rd day: Bivacco Val Loga › Montespluga › Isola

TREKKING VALLESPLUGA

A hike that includes **8 stages**, aiming to traverse the entire Spluga Valley at altitude. This route allows for a complete experience and a comprehensive view of the alpine environment of the valley, with trails that develop at an **average altitude of 2,400 meters**. The start and end points are bivouacs or refuges:

1. San Bernardo › Rifugio Carlo Emilio
2. Rifugio Carlo Emilio › Bivacco Ca' Bianca
3. Bivacco Ca' Bianca › Bivacco Val Loga
4. Bivacco Val Loga › Bivacco Suretta
5. Bivacco Suretta › Rifugio Bertacchi
6. Rifugio Bertacchi › Rifugio Chiavenna
7. Rifugio Chiavenna › Bivacco Chiara e Walter
8. Bivacco Chiara e Walter › San Giacomo Filippo

www.caivallespluga.it

REFUGES - BIVOUACS

REFUGES

Bertacchi [Lago d'Emet]

T. +39 334 7769 683

Chiavenna [Alpe Angeloga]

T. +39 0343 50490

Mai Tardi [Andossi]

T. +39 0343 54434

Stuetta [Stuetta]

T. +39 0343 53174

Teggiate [Teggiate]

T. +39 348 7801 861

Baldiscio [Under construction]

BIVOUACS CAI VALLESPLUGA

www.caivallespluga.it

Ca' Bianca

Servizio

Suretta

Val Loga (ex Cecchini)

VIA SPLUGA



VIA SPLUGA

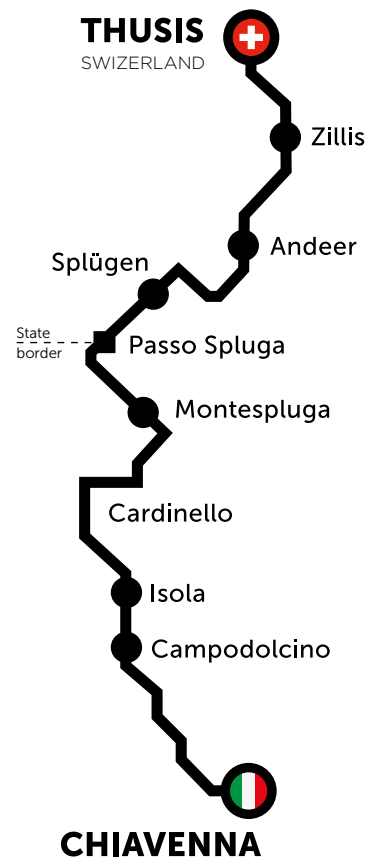
From Switzerland to Italy: the viaSpluga is based on the paths travelled 2000 years ago by pilgrims and merchants. A walking experience that marked the **extraordinary Grand Tour** for many European intellectuals and artists. A different way to holiday, combining wellness, nature, sports, and culture. The viaSpluga is a **hiking and cultural trail** in the Central Alps that has connected **Thusis** and **Chiavenna** for centuries, bridging the Grisons, Rhaeto-Romance, Walser, and Lombard cultures. Most of the viaSpluga winds along **mule tracks**, where the original structure is largely maintained or restored.

The itinerary not only brings you face to face with history but also introduces you to unique mountain landscapes and local populations whose lives have been shaped by the traffic surrounding the pass.

The viaSpluga is a total of 70 km. Starting from Thusis (720 m), it passes through the famous Viamala gorge to Splügen (1,457 m). From the village, it heads south, ascending to the 2,115 m of the Spluga Pass, the highest point of the route. From here, it descends, crossing the entire Spluga Valley to 333 m in Chiavenna.

An experiential journey to escape daily life and recharge with new energy. There are many walking options along the viaSpluga, from 3 days to more; all packages are on the dedicated site.

www.viaspluga.com



LE VIE DEL VIANDANTE

LE VIE DEL VIANDANTE

An international historical path of about 220 km, rich in culture, breathtaking landscapes, sports, and wellness offerings. A network of trails connecting San Bernardino to Milan through the Mesolcina Valley, Valchiavenna, Lake Como, and the Adda River. Discover a route tied to trade between Northern and Southern Europe and vice versa: communication routes "traced" by wanderers, traders, smugglers, and armies that have allowed people and goods to circulate over the centuries despite geographical and political boundaries.

www.leviedelviandante.eu

- 1 VIA SAN BERNARDINO
- 2 PASSO DEL BALDISCIO
- 3 PASSO DELLA FORCOLA
- 4 BOCCHETTA DEL NOTAR
- 5 BOCCHETTA D'AGNON
- 6 BOCCHETTA DI CAMEDO
- 7 VIA SPLUGA
- 8 VIA FRANCISCA
- 9 SENTIERO DEL VIANDANTE
- 10 SENTIERO DI LEONARDO
- 11 VIA DEI MONTI LARIANI
- 12 STRADA REGIA



VIE DEI CARDEN AND VIA ALPINA

VIE DEI CARDEN

The "Carden Routes" are itineraries where you can closely appreciate the splendid and ancient constructions known as carden: characteristic structures found in the territories of Val San Giacomo, Bregaglia, and Mesolcina. These are **ancient constructions**, made of wood and stone, symbolizing an entire valley, which have transformed the slopes of our mountains, enriching the pastures with history and tradition. Used as homes, barns, or stables, carden are characteristic of the entire alpine arc but vary by area based on the type of wood and construction techniques used. A sort of **spontaneous bio-architecture**, as only the materials the territory offered were used: stone for the uphill side, wood for the downhill side. In Campodolcino, at the Mu.Vi.S., a carden from 1727 from the locality of Mottaletta has been partially reconstructed.



VIA ALPINA

A network of 5 hiking routes through the 8 countries of the alpine arc, **over 5,000 km** and **342 daily stages**. The mountains of the Spluga Valley are part of the red itinerary in the section Pian San Giacomo (CH) – Passo del Baldiscio – Isola – Gola del Cardinello – Montespluga Dam – Lake Emet – Niemet Pass – Innerferrera (CH). www.via-alpina.org



Mu.Vi.S.

The Museo della Via Spluga and the Val San Giacomo features an exhibition path that **testifies to the valley's civilization and its international role** held for centuries.

On the ground floor, in the former sacristy, there is a ticket office and bookshop with a series of local books. Visitors can receive various types of information: tourist and historical. The staff will be happy to help you get to know and use the territory consciously, proposing cultural routes and itineraries.

The Mu.Vi.S. offers visitors access to its specialist mountain library and archive, which holds a rich collection of vintage postcards and various interesting documents.

The Mu.Vi.S. is also home to the Ecomuseo Valle Spluga and its Centre for Documentation and Interpretation of **Local Historical Memory**.

Campodolcino
T. +39 0343 50628
www.museoviaspluga.it



MU. VI. S.
Museo della Via Spluga
e della Val San Giacomo

MADE IN MADESIMO



It's morning, and while you let your dreams settle into the folds of your pillow, the coffee pot is already bubbling in the kitchen. The table hints that it will indeed be a great day: steaming coffee, rustic bread waiting to host a generous layer of soft **alpine butter**, and then... a dive into a sea of wild **blueberries**. Because you can dive here too, in the Italian municipality farthest from the sea!

Only here, however, do the bees breakfast on the nectar of the rich alpine blooms, and from their fragrant feast, we all benefit by enjoying the exceptional honey that patient beekeepers harvest. A little further on the table, which increasingly resembles a masterpiece, a red spot catches your eye: **strawberries** and **raspberries** grown at 1300 meters, healthy, genuine, and delicious!

Head out for a long walk, with fresh air opening your thoughts. You feel so good you wish time would stand still. Everything around you is harmonious. Suddenly your senses are teased by a note that smells of a lit fireplace, a slow rhythm, **meat**, and **vegetables** dancing on the "**piota**" (stone slab). You can't miss this dance. Tasty **ribs** are accompanied by golden, soft **polenta** and the delicious **Starleggia potatoes**, appreciated by everyone for their exquisite flavour and even for their recognized antioxidant properties.

The dance continues with the entry of a rich selection of **alpine cheeses**, from **Montespluga** to **Bitto Dop**, also used to make **gnocchetti from Valchiavenna** and **Valtellinese pizzoccheri**. Valtellinese too is that glass of **wine** that refreshes your palate and prepares



you for the final dance: a slow waltz with the typical **Madesimo cake**, with its unmistakable scent of buckwheat and blueberries.

You bid farewell to the dancing show, but the day has more surprises in store for you. After an afternoon of sports, fun, and shopping, just as the sun starts to play hide and seek, the moment is right for a good aperitif. This time the opening notes are those of the **goat violin**, which, resting on the shoulder like a real violin, is sliced by wielding the knife like a bow. But the undisputed queen remains the **brisaola** – with the “i” – different from the Valtellinese bresaola not only for the vowel but because its preparation also includes mountain herbs, aromas, wine, and the wind of the Valchiavenna cellars – the “*sorèl*”. Always good – like its younger sister, the **slinzega** – alone or accompanied by “**sciatt**,” **mushrooms**, and **rye bread**. Twilight is also the best time to taste the excellent **craft beers** from local producers. Strictly chilled.

The day can only end with one last little escape, the goodnight treat: a taste of the best local **spirits**, witnesses of a never-forgotten past, where families in the Spluga Valley produced grappa and spirits using **herbs, spices, plants, berries, and roots**. The **edible herbs** that grow in the area have many beneficial properties: so why not prepare yourself a warm and therapeutic herbal tea? It's the last indulgence of the evening before you surrender to Morpheus' embrace. And they will undoubtedly be golden dreams.



Scan the QR Code
and start savouring recipes
that smell of Valle Spluga.

WHERE TO BUY

FOOD AND OTHER ACTIVITIES

Alimentari La Dolce Vita

Via Carducci 37, Madesimo
T. +39 0343 53055

www.dolcevitamadesimo.it

Alimentari La Gran Bottega

Via Alle Scuole 5, Madesimo
T. +39 0343 54486

www.lagranbottega.com

Alimentari Moiola Market

Via G. Carducci 34, Madesimo
T. +39 0343 53536

www.moiola.eu

Bollicine Cafè Apres-ski

Via G. Carducci 18, Madesimo
T. +39 0343 56157

Ortofrutta Morelli

Piazza G. Bertacchi 5, Madesimo
T. +39 0343 43185

Pasta Fresca

Piazza G. Bertacchi 4, Madesimo
T. +39 333 9846 100

Ristorante Albergo Posta

Via Dogana 8, Fraz. Montespluga
T. +39 0343 54234

PRODUCERS OF BRESAOLA

Macelleria Pandini

Piazza G. Bertacchi 1, Madesimo
T. +39 0343 53018
www.macelleriapandini.it

BERRIES

Azienda Agricola I frutti di Ader

Fraz. Isola
T. +39 338 5297417

DAIRY PRODUCTS

Latteria Carden [Boffalora] T. +39 345 6012 877

Latteria Montespluga (processing only)

Latteria Motta Alta T. +39 393 0403 820

Azienda Agricola F.lli Tavasci T. +39 338 9721 852

In the alpine pastures around Madesimo, it is possible to purchase dairy products directly from the alpine farmers during the summer.

HONEY

In Madesimo and its hamlets, there are beehives from small beekeepers who also sell directly to the public.

WHERE TO EAT

B = Bar / P = Pizzeria / R = Restaurant

MADESIMO

B R 1945 [Hotel La Meridiana] T. +39 0343 53160

B R Andossi T. +39 0343 57000

B Arlecchino-Dada Hotels T. +39 0343 938030

B R Bollicine Cafè Apres-ski T. +39 0343 56157

B R Boscone Suite Hotel T. +39 0343 53628

B R Bulli e Pupe T. +39 351 6349 149

B R Capriolo T. +39 0343 54332

B Carducci T. +39 333 2815 365

B Cafè Centrale T. +39 335 5254 307

B P Centro Sportivo T. +39 329 7996 762

B Dall'Ale Bistrot T. +39 335 5727 958

B R Da Tommy T. +39 340 7500 348

B R K2 T. +39 0343 53340

B La Genuina

B P Made Fast Food T. +39 329 7086 485

P R Made Mio T. +39 324 8193 888

R Osteria Vegia T. +39 0343 53335

B Queen's T. +39 345 8572 927

B P R Soldanella T. +39 0343 57011

B R La Sorgente T. +39 335 6303 920

B Stella Pasticceria T. +39 0343 53260

ISOLA

B Bar Dan T. +39 388 342 5248

B R Cardinello T. +39 0343 53058

B R Mangusta T. +39 0343 53095

MONTESPLUGA and ANDOSSI

B R Ristoro La Baitella [Andossi] T. +39 375 6445 547

B P R La Capriata T. +39 0343 56045

B R Rifugio Mai Tardi [Andossi] T. +39 0343 54434

B R Posta T. +39 0343 54234

B R Rifugio Stuetta [Stuetta] T. +39 0343 53174

B R Rifugio Teggiate [Teggiate] T. +39 348 7801 861

B R Vittoria T. +39 0343 54250

MOTTA

B P R Bar de l'Alp T. +39 375 6929 816

B R Bucaneve T. +39 0343 52990

B R Suretta T. +39 0343 50124

B R Tambò T. +39 0343 50079

PIANAZZO

B R La Bicocca T. +39 0343 53148

IN THE MOUNTAINS

B Chiosco Lago Azzurro [Motta Alta] T. +39 338 5756 318

B P R Ristoro Larici [Groppera] T. +39 339 5291 120

B R Rif. Bertacchi [Lago d'Emet] T. +39 334 7769 683

B R Rif. Chiavenna [Alpe Angelogai] T. +39 0343 50490



MADESIMO BOTANICAL

VALCAVA ALPINE GARDEN

An amphitheatre located in the central part of the Andossi, between 1600 and 1900 meters, hosts the garden named after a splendid gorge carved here. On the side facing the village, it is rugged and wooded at the lower part, with meadows at the top, where it opens to dominate the horizon of the mountains of the entire upper valley.

It is easily reachable on foot from Madesimo, following the walk along the Scalcoggia River, or by car to the Andossi area.

The biodiversity in Valcava is very high. The garden includes a variety of **different habitats**, 11 of which have been identified, and it contains a sample of the entire flora present in the upper valley. Here, the endemic vegetation is maintained in the most natural conditions possible: around **200 species** have been catalogued, **17 of which are considered rare**.

Visitors are guided through a network of paths in the various microenvironments, illustrated by explanatory panels that deepen the knowledge of individual species, largely visualized on signs along the routes. Two wooden structures characterize the garden, one intended as a service and rest area, the other built according to the ancient carden technique, used as a storage for old farming tools and for forest exploitation.

The Valcava Alpine Garden is open all year round and at all hours, but the best periods to visit are May, with the most beautiful blooms, and September, when the mountain offers the last flowers and presents the most intense lights and colours of the year.

Information and Activities:
www.giardino-alpino-valcava.it

COLLECTION

MUSHROOMS

Collection is allowed every day, from dawn to dusk, exclusively by hand, without the use of any auxiliary tools, with a maximum daily collection limit of 3 kg per person, except for a single specimen of greater weight. It is mandatory to perform a preliminary cleaning at the collection site, and transport must be in rigid containers suitable for spore dispersion.

MEDICINAL HERBS

Collection is allowed with prior authorization, up to a maximum daily limit of 50 specimens per person.

BLUEBERRIES

Collection is allowed exclusively by hand, without the use of any auxiliary tools, with a maximum daily limit of 1 kg per person. If blueberries are collected by a group, the maximum daily limit allowed is 4 kg.

WILD FLORA

Collection is allowed – excluding protected species – with a maximum limit of 6 specimens per species of flower and strictly without uprooting the roots.

MADESIMO BY BIKE



DESCRIPTIONS, DETAILS,
AND GPX TRACKS OF ALL
ROUTES ARE AVAILABLE
ON THE WEBSITE
VALCHIAVENNABIKE.IT

ROUTES



THE MONTESPLUGA DAM

A new feature of the Montespluga area is the path leading to the small village of Montespluga and the last steep hairpin bends that climb up to the Spluga Pass along the SS36 and the Montespluga dam. The backdrop is the peaks of the upper Spluga Valley: [Pizzo Ferrè](#), [Pizzo Tambò](#), and the [Suretta group](#).

ALPE GROPPERA LOOP

This cycling route is suitable for everyone, especially as a first bicycle outing or for those with limited time. The route develops [in the woods](#) above Madesimo, on the eastern side where skiers tackle the ski slopes in winter.

ANDOSSI LOOP

The route winds along beautiful white dirt roads in a loop in the northern Andossi area, starting and ending in Madesimo. The panorama is unrivalled, offering splendid views of the [peaks of the Spluga Valley](#): Pizzi Stella, Groppera, Emet, Suretta, Tambò, Ferrè, and Quadro.

FROM MADESIMO TO RASDEGLIA

The route starts from Madesimo and arrives at the hamlet of Isola, from where you can continue to [Rasdegli](#) by following the road (2 km) or venturing into the small nucleus of [Mottaletta](#). You find yourself at the foot of the [Cardinello Gorges](#), a spectacular deep gorge travelled since ancient times.

FROM ISOLA TO ALPE FRONDAGLIO

The route starts in the hamlet of Isola, where there are interesting historical sites and the

[parish church](#) dedicated to Saints George and Martin, with an exhibition of sacred works. Climbing towards the alpine pastures, you can enjoy an incomparable peace and relaxing silence. Along the way, you will encounter the settlements of Canto with its carden, typical rural alpine valley constructions made of wood and stone, until reaching [Alpe Frondaglio](#). The panorama here is postcard-worthy, and you are at the foot of [Pian dei Cavalli](#), one of the most beautiful and well-known naturalistic and historical places in the area. Making a short detour into Val Febbraro, you also reach the foot of the waterfall of the same name.

FROM ISOLA TO ALPE BORGHETTO

The route starts from Isola and leads to the Borghetto alpine pasture (1,897 m) in [Val Febbraro](#), located on the edge of a grassy terrace. The valley crossed by this route ends at Passo Baldiscio (2,350 m), marking the border with Val Mesolcina (Switzerland), a land of smuggling in the past. It's worth replicating the route in autumn, a season in which the larch foliage is particularly appreciated: a spectacle to admire and photograph.

PIAN DEI CAVALLI LOOP

The loop route to Pian dei Cavalli, a wide and bright plateau among the most beautiful places in the Spluga Valley, is a bicycle route following in the footsteps of [ancient Mesolithic hunters](#).

The route develops on different road surfaces from Isola to Val Febbraro, climbing to Frondaglio and passing through Pian dei Cavalli, [Lago Bianco](#), and then descending towards the [San Sisto basin](#). A fairly challenging loop, but full of panoramas and corners to admire.

FROM CHIAVENNA TO PASSO SPLUGA

The route starts from Chiavenna (333 m) and follows the state road to the Spluga Pass (2,115 m). Leaving the heart of the town of Chiavenna, the route immediately climbs and continues uphill, flanking the Liro stream and passing through the villages of San Giacomo Filippo, Gallivaggio – with the sanctuary dedicated to the apparition of the Madonna in 1492 – Lirone, and Cimaganda. Campodolcino welcomes you with a flat stretch of road, before tackling the **historic 10 hairpin** bends that lead to Pianazzo, offering the opportunity to admire the highest waterfall in Valchiavenna. Continuing, you encounter more hairpin bends and the Andossi tunnels that lead to higher altitudes and offer a beautiful panorama of the entire upper Spluga Valley. Finally, you reach the artificial lake of **Montespluga**, the village of the same name, and the last steep hairpin bends that climb up to the Spluga Pass.

RENTALS - WORKSHOPS - GUIDES

Madeforfun

T. + 39 333 7071 870

- Mountain bike, e-bike and downhill bike hire
- Workshop
- Bike tour guides

Powder

T. + 39 328 0643 413

- E-bike rental

Team Adventure Madesimo

T. + 39 0343 56222

- E-bike sales and rental
- Bike and motorbike workshop
- Bike tour guides

BIKE PARK



MADE BIKE PARK

Made Bike Park offers trails of varying difficulty levels: **blue**, **red**, and **black tracks**. From gravity trails suitable for beginners to routes designed for expert bikers, everyone can experience the thrill of descending on specially equipped and reserved tracks. Access to the Bike Park is via the Larici Cable Car, which starts in the heart of the pedestrian zone of Madesimo. After purchasing the **bike pass**, you can reach the Alpe Groppera area, where the tracks begin, in less than 5 minutes.

T. + 39 0343 53015

www.madebike.it

Dates, opening hours, and prices:

www.skiareavalchiavenna.it

PUMP TRACK

This is a wooden structure full of **bumps** and **banked turns**, to be ridden without pedalling, but by using the push of your arms and legs. Access is free and allowed for any type of mountain bike, whether ridden by a beginner looking to have fun or an expert wanting to improve their technique.

Summer 2024: This season, the pump track will be located at the **Pianazzo playground**, accessible by foot or bike via the old road/cycle path.

IMPORTANT

Before accessing Made Bike Park, please check the regulations on the websites:

www.madebike.it

www.skiareavalchiavenna.it



OTHER SPORTS ACTIVITIES

GOLF CLUB MADESIMO

Surrounded by often snow-capped peaks, the Golf Club allows you to play golf in an alpine environment during the summer months. It features a [6-hole course](#) approved by the Federation, where everyone can enjoy this exciting game, from the youngest to the oldest. Open from June to the end of September, and from mid-July to the end of August, lessons with the instructor are available. Many activities are scheduled, such as the Junior Golf Camp for children, while adults can try their hand at a real competition on the course.

T. + 39 0343 666 131

www.golfclubmadesimo.com

HORSE RIDING

At the riding stables in the Zerbi area, during the summer period, you can enjoy beautiful [horse riding excursions for both beginners and experts](#), practice equestrian sports, or simply get in touch with these splendid animals. Qualified instructors are fully available to ensure an unforgettable and totally safe experience.

Mountain Man Ranch

T. + 39 329 8286 666

MINIGOLF

A sport suitable for everyone, "La Sorgente" offers a [12-hole course](#) with varying difficulties for a fun challenge with family or friends.

La Sorgente

T. + 39 335 6303 920

TENNIS

[Clay court](#) with the possibility of individual and group lessons.

Bar Carducci

T. + 39 333 2815 365

SOCCER AND BASKETBALL FIELDS

In Madesimo and the hamlets of [Isola](#) and [Pianazzo](#), there are municipal soccer and basketball fields available for play.

[Summer 2024](#): A temporary soccer field will be set up in Madesimo, near the [Lago Azzurro chairlift departure area](#).

Infopoint Madesimo

T. + 39 0343 53015

OUTDOOR CHESS

A free and open-access game.

Piazza Bertacchi

ICE PALACE

The ice rink is open for [training and camps](#) of the best figure skating teams and for hockey training.

At certain times, it will be open to the public.

T. + 39 329 7996 762

FISHING

The possibilities in Madesimo are numerous: fishing on the Scalcoggia stream – starting from the valley floor, the first section is reserved for [catch-and-release fly fishing](#), the second is mostly free through the town – and fishing in the artificial basin with many

releases of adult trout. The area around Madesimo offers fishermen a wide choice with [various productive basins](#) and [alpine lakes](#): the Montespluga and Isola basins – with trout and grayling of excellent size – Lake Emet, Lake Nero, Duck Lake, Lake Baldiscio, Lake Angeloga, and the Val di Lei basin.

Daily permits are available from June at [Infopoint Madesimo](#).

Other points of sale and regulations:

[Unione Pesca Sondrio](#)

www.unionepecasondrio.it

TROUT SPORT FISHING

Sport fishing for trout, considered by many to be too easy and therefore suitable for beginners, is a simple and quick way to get into the sport of fishing.

[Fishing rod rental service](#) available.


La Sorgente

T. + 39 335 6303 920

OTHER SPORTS

In other locations of Valchiavenna, you can practice other sports: [indoor and outdoor rock climbing](#), [via ferratas](#), [canyoning](#), [canoeing](#), [outdoor electric karting](#), and [swimming](#).

MADESIMO WELLNESS



Summer in Madesimo means vacation and fun, but also relaxation and rejuvenation. And where better than in [wellness centres](#)? Sometimes, a good [relaxing massage](#) or a soothing [whirlpool bath](#) is just what you need to end an intense day in the best way possible. Let's not forget that wellness also involves taking small moments for yourself, such as a nice hairdo at the [hairstylist](#) or a refreshing session with the [beautician](#). For those who can't stay still, there are [Pilates and posture alignment lessons](#), or you can try your hand at [squash](#) or train freely in the [fitness room](#).

There is a proposal ready to satisfy every desire because what kind of vacation would it be without wellness?

WELLNESS

- **Estetica Ama.ti by Deborah** T. + 39 338 4353 566
- **Parrucchiera Costanza** T. + 39 333 2682 926
- **Parrucchiera Maria Rosa** T. + 39 347 5708 744
- **SommaFit di Federica Sommariva**
Classes focused on balance, posture, Pilates, and stretching T. + 39 333 6216 894
- **Marco Farina Osteopata** T. + 39 340 2420 226

MADESIMO WELLNESS

- **Hotel Andossi & Sport Hotel Alpina**
T. + 39 0343 57000
- **Boscone Suite Hotel** T. + 39 0343 53628
- **Hotel La Meridiana** T. + 39 0343 53160
- **Madesimo Wellness & Spa** T. + 39 329 6376 297

FITNESS ROOM AND SQUASH

T. + 39 329 7996 762

A DAY IN...



CAMPODOLCINO

Distance from Madesimo: 6 km

Campodolcino is a village rich in history, symbolized by the Roman bridge over the Rabbiosa stream, which flows through the "caurga," a deep gorge carved between the walls and recognized as a national natural monument. It is a stop on the ancient Via Spluga, evidenced by the **Via Spluga Museum** located in the historic "Palàzz," which preserves documents and memories of the valley, as well as in the Church of St. John the Baptist, dating back to 1500. Ascending to **Motta**, you can find the gold-plated statue of Our Lady of Europe, at the base of which is the sanctuary of the same name.

In **Fraciscio**, you can visit the birthplace of Saint Luigi Guanella, founder of the Guanellian order, and the Cà Bardassa, a typical rural house built starting in the 1700s.

Campodolcino is also the starting point for numerous trekking and bike trails, which lead to small typical villages such as **San Sisto**, **Bondeno**, or **Gualdera**, where you will find the new Spluga Park Adventure, an adventure park suitable for all ages.



A new addition for summer 2024 is the **Tibetan bridge** that crosses the Rabbiosa, starting before reaching Fraciscio.

Infopoint Campodolcino T. + 39 0343 50611
Mu.Vis T. 0343 50628
www.campodolcino.eu

CHIAVENNA AND SURROUNDINGS

Distance from Madesimo: 20 km

Chiavenna, a Slow City and Orange Flag of the Italian Touring Club, with its ancient heart and characteristic streets, is the perfect destination for an excursion.

The visit can start at the **San Lorenzo complex**, where you can admire the **Baptistery** and the adjoining **Treasury Museum**, and then continue through history by exploring the alleys and squares of the historic centre and visiting the **Paradiso Botanical Archaeological Park**.

In the locality of Pratogiano, you will find the highest concentration of "crotti," an excellent choice for a typical lunch. In the afternoon, you can take the bike path to reach **Piuro**, with **Palazzo Vertemate Franchi**, a fascinating 16th-century residence, and the **Acquafraggia waterfalls** for a rest on the grass. For those who love walking and getting lost in the woods, the **Marmitte dei Giganti Nature Reserve** is recommended, while for admiring the panorama from above, **Pianazzola**, **Savogno**, and **Uschione** are ancient nuclei where time seems to have stopped. In lower Valchiavenna, on the shores of **Lake Mezzola**, you will find the charming **Tempietto di San Fedelino** and the **Pian di Spagna Nature Reserve**.

Infopoint Chiavenna T. + 39 0343 37485
www.valchiavenna.com

VAL DI LEI E SVIZZERA

SPLÜGEN › Distance from Madesimo: 21 km

ST. MORITZ › Distance from Madesimo: 67 km

Crossing the border, you can reach **Val di Lei** by car, an Italian valley - located in the municipality of Piuro - but its dam belongs to Swiss territory. Val di Lei is connected to adjacent valleys by some trails and can therefore also be reached on foot: an opportunity to seize. The large dam is a masterpiece built by Italian engineers and workers; the valley is ideal for hiking and biking, fishing, and wildlife observation.

Crossing the Spluga, the first Swiss village beyond the border is **Splügen**, with sunburned wooden Walser houses. It's no surprise that it is one of the oldest and most characteristic villages in the Canton of Graubünden.

To the south and Ticino, the village of **Nufenen** with the Walserama exhibition, the **Mesolcina**, the **San Bernardino Pass** area, and **Bellinzona** with its UNESCO heritage castles are worth a visit.

Following the road towards Val di Lei, you can take a short detour to **Juf**, the highest settlement in Europe, at 2100 m, inhabited all year round.

The **Viamala Gorge**, an impressive natural monument with walls up to 300 meters high, has fascinated tourists for centuries.

Not least are the villages of **Andeer**, **Zillis**, and the city of **Chur**.

In the Canton of Graubünden, we also find the **Engadine**, also called the "Living Room of the Alps," for its mineral springs and particularly pleasant climate throughout the year. Several languages are spoken here, including Romansh, German, Italian, and French.

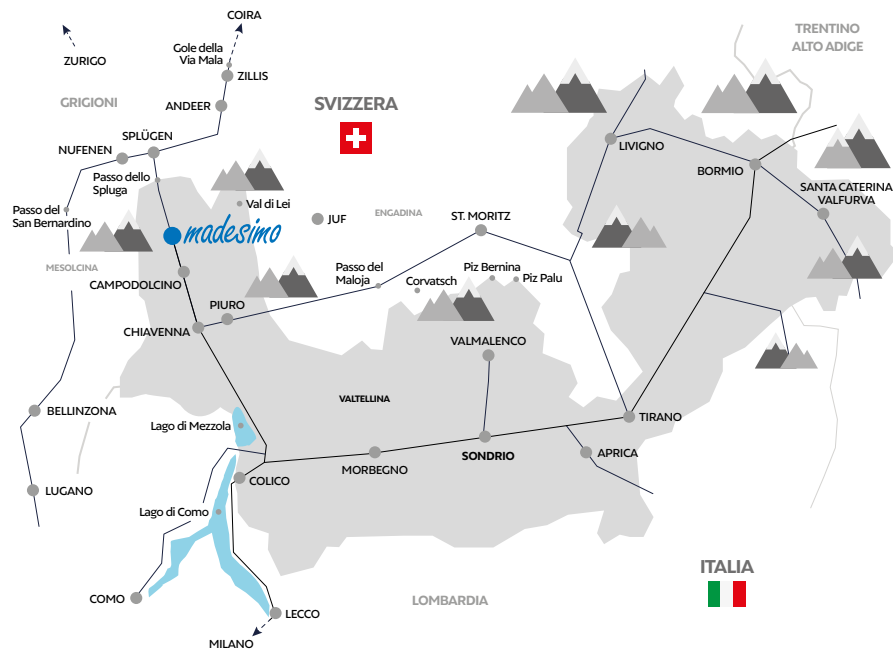
Piz Bernina is the only peak in the Eastern

Alps exceeding 4000 m. Among the most well-known mountains are **Piz Palu**, **Corvatsch**, **Corviglia**, and **Diavolezza**.

St. Moritz is the pearl of the Engadine, and the **Bernina Express** – part of the UNESCO World Heritage – allows visitors to travel to **Tirano** (Valtellina) to enjoy unique landscapes, including the picturesque alpine panorama and crystal-clear lakes with a magical light that makes one fall in love with the landscape.

Viamala T. +41 81 650 90 30
www.viamala.ch

Engadin T. +41 81 830 00 01
www.engadin.ch



OPEN FOR HOLIDAYS



HOW TO REACH MADESIMO

Madesimo is easily accessible **by car** from both Italy and abroad. Located in the province of Sondrio, Madesimo can be reached via the following routes:

- **SS36** For those coming from Milan, Monza, Lecco, Bergamo
- **SS340** For those coming from Como
- **SS38** For those coming from Valtellina
- **Spluga Pass** for those coming from Switzerland.

The nearest **railway station** to Madesimo is Chiavenna, which is 20 km away and connected to Madesimo by a convenient bus service that coincides with the arrival and departure of trains. In summer, there is also a **bus line** connecting Chiavenna and Madesimo to Splügen in Switzerland.
www.trenord.it / www.stps.it

Free shuttle service in the Spluga Valley: stops in Campodolcino, Fraciscio, Isola, Pianazzo, Madesimo, Motta, Montespluga.

The **taxi** service offers a quick and convenient way to reach Madesimo or move around the area:
Albiniano T. + 39 0343 51144 / 329 2150 632
Lucchinetti T. + 39 342 9414 560

CONNECTIONS

Starting from Madesimo, all hamlets (Pianazzo, Isola, Montespluga) are also connected by pedestrian roads and/or paths.

TRAFFIC REGULATIONS

- Speed limit of 30 km/h in the village.
- The centre of Madesimo is a restricted traffic

zone with no access and circulation for unauthorized vehicles.

- All parking is free except for the parking on Via Degli Argini (paid) and some time-limited parking spaces.
- Possibility of purchasing daily passes for consortium roads:
Isola › Frondaglio – Val Febbraro
Motta › Motta Alta.
- Charging stations for electric cars (Via degli Argini and Via I. De Giacomi) and for e-bikes (Montespluga).

Municipality of Madesimo

T. + 39 0343 53257

www.comune.madesimo.so.it

USEFUL INFO

Market

Every Wednesday in July and August, on Via Matter. In the town centre, themed markets are held during the summer. On the third Thursday of August, the traditional *Fera de Madesim* takes place.

Healthcare

- Hospital in Chiavenna.
- General practitioner, pharmacy, paediatrician, and osteopath in Madesimo.

www.madesimo.eu/en/useful-informations

SINGLE
EMERGENCY
NUMBER

112

EMERGENCY
MEDICAL SERVICE -
CONTINUITY OF CARE

SINGLE MEDICAL CENTRE

116 117

SHOPS

CLOTHING AND ACCESSORIES

Bernasconi Sport T. + 39 0343 53231

Buzzetti Sport T. + 39 0343 53698

Il Cardo T. + 39 0343 53079

Italo Sport T. + 39 338 7995 066

Orange Country Store T. + 39 347 8900 665

Sigfrido donna&uomo T. + 39 0343 53681

Sport Ferrè *gift items* T. + 39 320 4811 807

VARIOUS

Deghi Sport T. + 39 0343 55925

Kiosko Montespluga *souvenirs and gift items*

T. + 39 349 0916 844

Laundry and linen rental

T. + 39 347 9922 391

Il Miscuglio *stationery, newspapers, and tobacco*

T. + 39 0343 56245

Press graphic studio T. + 39 0343 57010

Sigfrido casa *home goods* T. + 39 0343 53681

TBG Bianchi *hardware and housewares*

T. + 39 0343 53008

LIBRARY

Interlibrary loan of books and DVDs.

T. + 39 0343 53760

biblioteche.provinciasondrio.it

CINEMA

Cinema La Baita, Via A. De Giacomi 7.

For info and schedule:

Infopoint Madesimo

T. + 39 0343 53015

www.madesimo.eu

PLAYGROUND

Madesimo and its hamlets offer numerous outdoor play areas for children with swings, carousels, slides, and zip lines. In the hamlet of Pianazzo, there is also an inclusive playground, accessible to all children.

WI-FI

Wi-Fi is available at the Palazzina Servizi (Via Alle Scuole) and some bars and restaurants (info and list available at the Infopoint).



Scan the QR Code

to download maps and informational materials in digital format.



Scan the QR Code

to start getting into the atmosphere that will animate your stay in Madesimo by consulting the menu page madesimo.eu/it/eventi



MADESIMO EVENTS

Let's enjoy the holiday time with its slow rhythms and gentle days. Let's take our time, slow down, and breathe deeply and freely.

In these pages, you already have a good overview of what you can do in Madesimo, but if you want to know about fresh initiatives and last-minute proposals?

Simple: just bring your smartphone with you. We have the good habit of constantly publishing all the updates that can enrich your holiday. So forget about your agenda and instead open the pages of our website madesimo.eu or our social channels: you will find all the references on the last page of the brochure.

Can we give you one last little tip? If you want to receive the scheduled events without lifting a finger, subscribe to the dedicated service.



Just save the number **+39 345 0400 857** in your contacts and send a WhatsApp message writing «**Eventi a Madesimo**»: from that moment you will receive all the communications conveniently on your smartphone.

ACCOMMODATIONS

4 STARS

Hotel Andossi T. + 39 0343 57000

Boscone Suite Hotel T. + 39 0343 53628

3 STARS

Arlecchino - Dada Hotels T. + 39 0343 938030

Capriolo T. + 39 0343 54332

La Meridiana T. + 39 0343 53160

Tambò T. + 39 0343 50079

2 STARS

Bel Sit T. + 39 0343 53365

K2 T. + 39 0343 53340

Mangusta T. + 39 0343 53095

Posta T. + 39 0343 54234

Soldanella T. + 39 0343 57011

Vittoria T. + 39 0343 54250

1 STAR

Bucaneve T. + 39 0343 50155

GUESTHOUSES

Carducci T. + 39 347 8447 642

For Rest T. + 39 347 1159 228

Locanda Cardinello T. + 39 0343 53058

Made Boutique Rooms T. + 39 335 8053 626

B&B

Isola T. + 39 0343 57010

RESIDENCES

Alla Gran Baita T. + 39 0343 56246

Deborah T. + 39 0343 53234

La Primula T. + 39 0343 57007

REFUGES

Bertacchi T. + 39 334 7769 683

Chiavenna T. + 39 0343 50490

Mai Tardi T. + 39 0343 54434

Stuetta T. + 39 0343 53174

Teggiate T. + 39 348 7801 861

HOUSES AND VACATION APARTMENTS

A casa di Romeo T. + 39 347 8447 642

Alla Fonte T. + 39 349 2348 913

Baita Barin T. + 39 339 5325 823

Battistessa Stefano Umberto T. + 39 339 5325 823

Bellavista T. + 39 339 1796 795

Bernasconi T. + 39 347 8447 642

Bianchi Luciana T. + 39 349 2219 830

Bianchi Pier Davide

Boschetto T. + 39 333 5613 958

Bottinelli Andrea

Brioni Nadia T. + 39 347 0792 326

Brollo Elena T. + 39 320 3392 325

Cacciatori

Casa Ferrè T. + 39 320 4811 807

Casa Lellina T. + 39 339 4298759

Casa Madesan T. + 39 329 6947 413

Casa Vacanza Sergio T. + 39 339 5822 862

Cinque Sensi T. + 39 333 5385 144

Cioca3 T. + 39 335 5779 325

Da Giulia e Pietro Antonio T. + 39 329 1689 950

Downtown Madesimo T. + 39 335 8254 525

Edelweiss T. + 39 339 2787 475

Ginepro Casa Vacanze T. + 39 335 8179 462

Home Andrea T. + 39 345 2651 376

Il Cervo Mountain Apartment T. + 39 375 5116 861

Il Ruscello Mountain Apartment T. + 39 375 5116 861

Appartamento Kern T. + 39 347 3669 770

La casa di Merlinio T. + 39 339 1266 517

Madesimo Boschetto T. + 39 333 5613 958

Magnifico Quadrilocale T. + 39 338 8679 071

Mazzoni Marco

Monolocale Cris T. + 39 340 3625 662

Mountain Charming Studio

New Alpine Lodge T. + 39 334 7129 814

Pedroncelli Giuseppe

Pedroncelli Walter

Simone Silvia Maria

Solee Caterina T. + 39 349 2156 758

Sorelle Garbagnati T. + 39 393 9166 042

Tiny House T. + 39 340 5415 073

Un nido in paese T. + 39 346 5739 695

Vero rustico alpino T. + 39 338 1531 799

Vittoria Casa Vacanza T. + 39 340 4949 451

A list of real estate agencies and apartments for long-term rentals is available at the Infopoint.

BOOK NOW



Scan the QR Code, consult the list of available accommodations, choose the best solution for you, and book your holiday now. booking.madesimo.eu

CAMPER AREAS

There are 2 areas for campers:

- **Madesimo:** a non-serviced area, open all year and unsupervised. It is located 100 meters after exiting the tunnel, in the first parking lot on the left.
- **Montespluga:** a serviced area, open only during the summer and unsupervised. It is located on Via Dogana, adjacent to the SS36.

STAY IN TOUCH



INFOPOINT MADESIMO

Via Alle scuole 12
23024 Madesimo SO
T. +39 0343 53015
info@malesimo.eu
www.malesimo.eu



WhatsApp / Telegram / Signal
+39 345 0400 857



Facebook / Instagram / YouTube
Discover Madesimo



Website
www.malesimo.eu



Published by
Consorzio Turistico di Madesimo
July 2024



With the contribution of

